














## Suggested Walking Routes

-  Suggested Routes
-  All-Way Stop
-  Traffic Signal
-  Crosswalk
-  Crosswalk with Flashing Beacon
-  School Entrance

## Context

-  Bus Stop
-  McGarvin Intermediate
-  School Attendance Boundary
-  City Boundary
-  School
-  Park
-  Water

This map is intended for informational purposes only. Parents and caregivers should decide the best school travel options for their students.

# McGarvin Intermediate School

## Suggested Routes to School

December 2023

